

SITE RECORD FORM

Map number N78
 Map name RUATOKI
 Map edition NZMS1
 Grid Reference T80149

SITE NUMBER

SITE NAME: MAORI
 OTHER

SITE TYPE CARVING FIND

1. Aids to relocation of site In a creek 500m South O.
 of Mr Lodunski house

2. State of site; possibility of damage or destruction

3. Description of site (NOTE: This section is to be completed ONLY if no separate Site Description Form is to be prepared.)

a carved ~~foot~~ footrest for a
 digging stick (to) in good order bc
 as it came from a drain it has
 been sent to the Auckland University
 treatment

4. Owner Address Do dun ski Tenant/Manager Address

Tablelands R.D.
 Opotiki

Attitude

good

Attitude

5. Methods and equipment used

Photographs taken: Yes/No (Describe on Photograph Record Form)

Date recorded

6. Aerial photograph or mosaic No.

Site shows:

Clearly/badly/not at all

7. Reported by Address

Dave White
 Opotiki

Filekeeper

Date

June 76.

Date

SITE RECORD FORM

Map number N79
 Map name MOTU
 Map edition NZMSI
 Grid Reference 093172

SITE NUMBER

SITE NAME: MAORI
~~OTHER~~

SITE TYPE Bush Clearing Pit

1. Aids to relocation of site North side of the junction of the Mungakirikiri & the Motu River. approx 30-40m above river & stream

2. State of site; possibility of damage or destruction Some growth of Pung Kanaka, young Palacark trees. Has been extensively ploughed by wild Pigs

3. Description of site (NOTE: This section is to be completed ONLY if no separate Site Description Form is to be prepared.)

An area of approx 3-4 Hectares has been cleared of bush. Some remaining on south side of clearing. Hanga stones in evidence. Only 2 pits clearly evident but the ground has been extensively worked by pigs. The Mungakirikiri is the easiest access route from the Rewa to the Motu River

4. Owner State Forest Tenant/Manager
 Address Address

Attitude

Attitude

5. Methods and equipment used

Photographs taken: Yes/No (Describe on Photograph Record Form)
 Date recorded

6. Aerial photograph or mosaic No.

Site shows:
 Clearly/badly/not at all

7. Reported by HEO White Filekeeper
 Address 228 Okeana

Date Oct 1974

Date

NEW ZEALAND ARCHAEOLOGICAL ASSOCIATION

SITE RECORD FORM

Map number N78
Map name RUATOKI
Map edition NZMS 1 1ST ED. 1962.
Grid Reference 723109

SITE NUMBER

SITE NAME: MAORI TE PUIA
OTHER

SITE TYPE

1. Aids to relocation of site ON RIDGE BOUNDED BY WAIOBKA R
FISHER RD, AND HARRISON RD

2. State of site; possibility of damage or destruction BADLY OVERGROWN WITH
BARBERRY BLACKBERRY HAWTHORN LANTAINS ETC.
NOT LIKELY TO BE DAMAGED

3. Description of site (NOTE: This section is to be completed ONLY if no separate Site Description Form is to be prepared.)

4. Owner
Address

Tenant/Manager
Address

Attitude

Attitude

5. Methods and equipment used

Photographs taken: Yes/No (Describe on Photograph Record Form)
Date recorded

6. Aerial photograph or mosaic No.

Site shows:
Clearly/badly/not at all

7. Reported by DAVE WHITE
Address ~~15 JUNE TO~~
2RD OROTIKI

Filekeeper

Date 15 JUNE 70

Date

SITE RECORD FORM

Map number *N70*
 Map name *OMPAIO*
 Map edition *NEWS1*
 Grid Reference *941272*

SITE NUMBER

SITE NAME: MAORI
 OTHER

SITE TYPE *Ridge Pa.*

1. Aids to relocation of site *300 M south west of Mr D. Kerr house, a small ridge puts out onto the flats on the north side of the Pahui Street*

2. State of site; possibility of damage or destruction

3. Description of site (NOTE: This section is to be completed ONLY if no separate Site Description Form is to be prepared.)

This Pa has unfortunately had a lot of unnecessary damage done to it by bulldozing of some manuka that was on it, & at the same time some of the Pa feature bulldozed out.

4. Owner *MR D KERR* Tenant/Manager
 Address *HAWAI R.D.* Address
OPOTIKI

Attitude *Poor.* Attitude

5. Methods and equipment used *Pace*
 Photographs taken: Yes/No (Describe on Photograph Record Form)
 Date recorded

6. Aerial photograph or mosaic No. Site shows:
 Clearly/badly/not at all

7. Reported by *Steve White* Filekeeper
 Address *R.R.D.*
Opotiki
 Date *June 12.* Date

NEW ZEALAND ARCHAEOLOGICAL ASSOCIATION

SITE DESCRIPTION FORM

Map Number N70
Map Name ATM10
Map Edition NZAS1
Grid Reference 4W1275

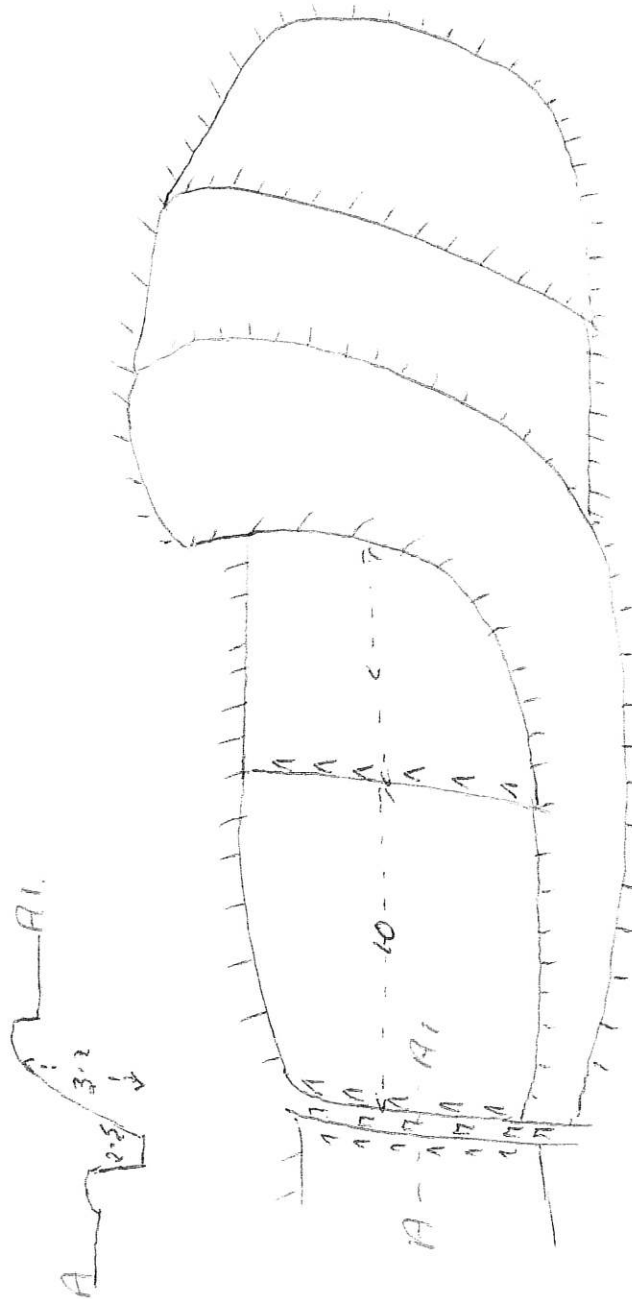
SITE NUMBER

SITE NAME: MAORI
OTHER

SITE TYPE Ridge Pa.

(This form may be used for recording any descriptive information or other supplementary information on the site, or for maps and drawings.)

NOT TO SCALE
Figures in meters



Base white June 70.

SITE RECORD FORM

Map number *N 78*
 Map name *RUATOKI*
 Map edition *NZMS 1*
 Grid Reference *553118*

SITE NUMBER

SITE NAME: MAORI
 OTHER

SITE TYPE *RIDGE PA*

1. Aids to relocation of site *ON main ridge that runs south from Matakekehe Pa. ~~on~~ just before ridge meets grass*

2. State of site; possibility of damage or destruction *Site in bush, in good condition, has had some fossicking*

3. Description of site (NOTE: This section is to be completed ONLY if no separate Site Description Form is to be prepared.)

One of a no of Pa in area.

4. Owner *Crown*
 Address

Tenant/Manager
 Address

Attitude

Attitude

5. Methods and equipment used *face*

Photographs taken: Yes/No (Describe on Photograph Record Form)
 Date recorded

6. Aerial photograph or mosaic No.

Site shows:
 Clearly/badly/not at all

7. Reported by *Dave White*
 Address *Opotiki*

Filekeeper

Date *June 75.*

Date

NEW ZEALAND ARCHAEOLOGICAL ASSOCIATION

SITE NUMBER

SITE DESCRIPTION FORM

Map Number N 70
Map Name OATAIO
Map Edition 12/15/1
Grid Reference 940275

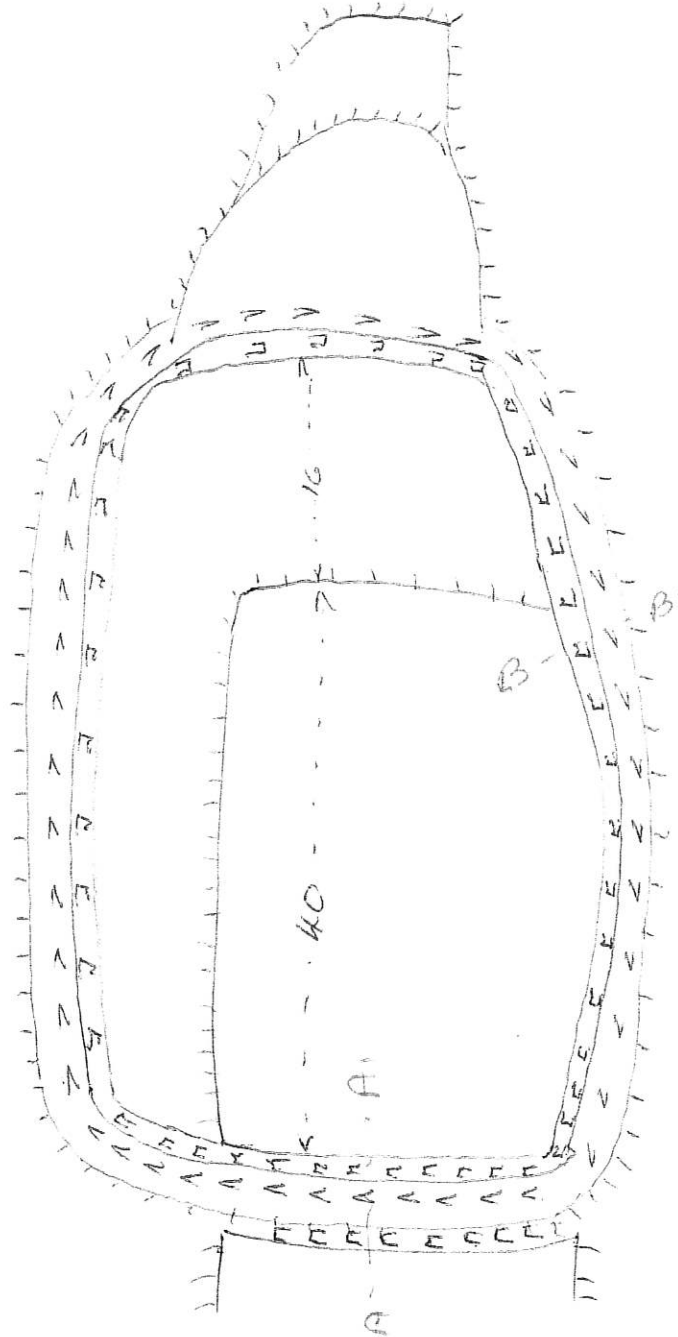
SITE NAME: MAORI
OTHER

SITE TYPE Ridge Pa.

(This form may be used for recording any descriptive information or other supplementary information on the site, or for maps and drawings.)

NOT TO SCALE

figures are meters



Dave White June 70.

NEW ZEALAND ARCHAEOLOGICAL ASSOCIATION

SITE RECORD FORM

Map number *N78*
Map name *RUAHIKI*
Map edition *NZMSI*
Grid Reference *702089*

SITE NUMBER

SITE NAME: MAORI
OTHER

SITE TYPE *RIDGE PA*

1. Aids to relocation of site *THE PA IS ON RIDGE IN BUSH*
1/2 MILE BACK FROM PLATE AT END OF AMAMOURA ROAD

2. State of site; possibility of damage or destruction

NOT LIKELY TO BE DAMAGED

3. Description of site (NOTE: This section is to be completed ONLY if no separate Site Description Form is to be prepared.)

SITE IS COVERED WITH BUSH. THE UNDERGROUNDS IS
SO THICK IT WAS ONLY POSSIBLE TO GET SOME OF
THE MEASUREMENTS ACCURATE. THE OTHER WERE ESTIMATED
KARAKA TREES AROUND SITE

4. Owner *B BLACK*
Address *OPOTIKI*

Tenant/Manager
Address

Attitude *INTERESTED*

Attitude

5. Methods and equipment used *PACE MEASURE & ESTIMATED*

Photographs taken: Yes/No (Describe on Photograph Record Form)
Date recorded

6. Aerial photograph or mosaic No.

Site shows:
Clearly/badly/not at all

7. Reported by *DAVE WHITE*
Address *2 RD*
OPOTIKI

Filekeeper

Date *10 OCT 1970*

Date

SITE RECORD FORM

Map number N78
 Map name RUATOKI
 Map edition NZMS1
 Grid Reference 702095

SITE NUMBER

SITE NAME: MAORI
 OTHER

SITE TYPE RIDGE TYPE PA

1. Aids to relocation of site AT THE END OF ARMAKURA RD
 LOWER TERRACE ABOUT 80' ABOVE FLATS
 B. MAXWELL'S HOUSE ON ONE OF THE TERRACES

2. State of site; possibility of damage or destruction MOST OF PA IN
 GRASS, BUSH ON WESTERN SIDE

3. Description of site (NOTE: This section is to be completed ONLY if no separate Site Description Form is to be prepared.)

SOME BULKPORTING DONE TO MAKE FARM
 ROADS THROUGH PA & ALSO TO MAKE ACCESS
 FOR HOUSE. SOME OF THE TRENCHES HAVE
 BEEN PARTLY FILLED IN ON WESTERN END OF
 PA.
 A LOT OF KARAKIA TREES ABOUT THE PIT
 ONE OF A GROUP OF 8 PITS IN THIS AREA

4. Owner MR B. MAXWELL Tenant/Manager
 Address ARMAKURA RD Address
 OPOTIKI

Attitude GOOD

Attitude

5. Methods and equipment used PACE MEASURE

Photographs taken: Yes/No (Describe on Photograph Record Form)
 Date recorded

6. Aerial photograph or mosaic No.

Site shows:
 Clearly/badly/not at all

7. Reported by DAVE WHITE Filekeeper
 Address 2 RD
 OPOTIKI

Date NOV 1970

Date

SITE RECORD FORM

Map number *NY8*
 Map name *Ruatoki*
 Map edition ~~NZ 105111~~ 1st
 Grid Reference ~~701161~~ 725094

SITE NUMBER *R 78/93*

SITE NAME: MAORI *TAKU TAHI* *
 OTHER

SITE TYPE *RIDGE PA*

1. Aids to relocation of site *along side Waioeka Rd. Ridge starts at entrance to Waioeka Pa*

2. State of site; possibility of damage or destruction *In Bush & some grass not likely to be damaged*

3. Description of site (NOTE: This section is to be completed ONLY if no separate Site Description Form is to be prepared.)

*This is a very well preserved pa that has reverted back to bush on most of site. Some of the lower north end near flats are being used as a cemetery **

4. Owner *Ngati Ira Tribal* Tenant/Manager
 Address *land* Address

Attitude *Good* Attitude

5. Methods and equipment used *Pace*
 Photographs taken: Yes/No (Describe on Photograph Record Form)
 Date recorded

6. Aerial photograph or mosaic No. Site shows:
 Clearly/badly/not at all

7. Reported by *Jane White* Filekeeper *K W Hoare*
 Address *2 R 8 Oketahi*
 Date Date *Aug 1972.*

SITE RECORD FORM

Map number
Map name
Map edition
Grid Reference

SITE NUMBER

SITE NAME: MAORI
OTHER

SITE TYPE RIDGE TYPE PA.

1. Aids to relocation of site On the highest point on the scenic reserve, which is on the North side of the Waimui road about 1/2 mile from Opotiki end.

2. State of site; possibility of damage or destruction In bush. As it is on a scenic reserve it should not be damaged but unfortunately, cattle have easy access to site

3. Description of site (NOTE: This section is to be completed ONLY if no separate Site Description Form is to be prepared.)

a very impressive Pa. Difficult to get a good survey because of scrub & fern on parts of Pa. There is a lot of mounds or pits on the ridge that runs north from Pa. There is a gunfighter Pa about 300yds from this site. It appear to have been constructed on an old Pa site

4. Owner scenic Reserve Tenant/Manager
Address Address

Attitude

Attitude

5. Methods and equipment used Pace measure

Photographs taken: Yes/No (Describe on Photograph Record Form)

Date recorded

6. Aerial photograph or mosaic No. Site shows:
Clearly/badly/not at all

7. Reported by Dave White Filekeeper
Address Opotiki

Date Aug 71.

Date

SITE RECORD FORM

Map number *N70*
 Map name *OMAIU*
 Map edition *NZMS1*
 Grid Reference *940272*

SITE NUMBER

SITE NAME: MAORI
 OTHER

SITE TYPE *Ridge Pa*

1. Aids to relocation of site *On a ridge running onto the flats between the Waipuna & the Pahiki Stream*

2. State of site; possibility of damage or destruction *mostly in grass. some scrub. Top covered in blackberry. ~~is~~ not likely to be damaged*

3. Description of site (NOTE: This section is to be completed ONLY if no separate Site Description Form is to be prepared.)

Pa is in a good state of preservation

4. Owner *Vanstone Bros* Tenant/Manager
 Address *Hawai R.D.* Address
Opotiki
 Attitude *Good.* Attitude

5. Methods and equipment used *Pace*
 Photographs taken: Yes/No (Describe on Photograph Record Form)
 Date recorded

6. Aerial photograph or mosaic No. Site shows:
 Clearly/badly/not at all

7. Reported by *Dave White* Filekeeper
 Address *2 RD*
Opotiki
 Date *June 76.* Date

SITE RECORD FORM

Map number N78
 Map name RUATOKI
 Map edition NZMS1
 Grid Reference 868139

SITE NUMBER

SITE NAME: MAORI
 OTHER

SITE TYPE KAIANGA

1. Aids to relocation of site On the ~~highest~~ highest part of the ridge behind the owners house 500 yds.

2. State of site; possibility of damage or destruction In grass.

could be damaged by stock + farm roads.

3. Description of site (NOTE: This section is to be completed ONLY if no separate Site Description Form is to be prepared.)

The site has some terraces + quite a no of pits + what appear to be house sites. There is a small amount of midden.

4. Owner
 Address

Tenant/Manager
 Address

Attitude not interested

Attitude

5. Methods and equipment used

Photographs taken: Yes/No (Describe on Photograph Record Form)
 Date recorded

6. Aerial photograph or mosaic No.

Site shows:
 Clearly/badly/not at all

7. Reported by
 Address

Dave White
 Clotiki

Filekeeper

Date Aug 71

Date

SITE RECORD FORM

Map number *N 78*
 Map name *RUATOKI*
 Map edition *1985*
 Grid Reference *555120*

SITE NUMBER

SITE NAME: *MAORI*
 OTHER

SITE TYPE *RIDGE PA.*

1. Aids to relocation of site *on main ridge running SW from Matahorehe Pa. 200m north of large Pa on bush edge*

2. State of site; possibility of damage or destruction *In Bush. Little damage. should be preserved*

3. Description of site (NOTE: This section is to be completed ONLY if no separate Site Description Form is to be prepared.)

One of a big group of Pa in this area. It does not appear to have had much occupation

4. Owner *CROWN* Tenant/Manager
 Address Address

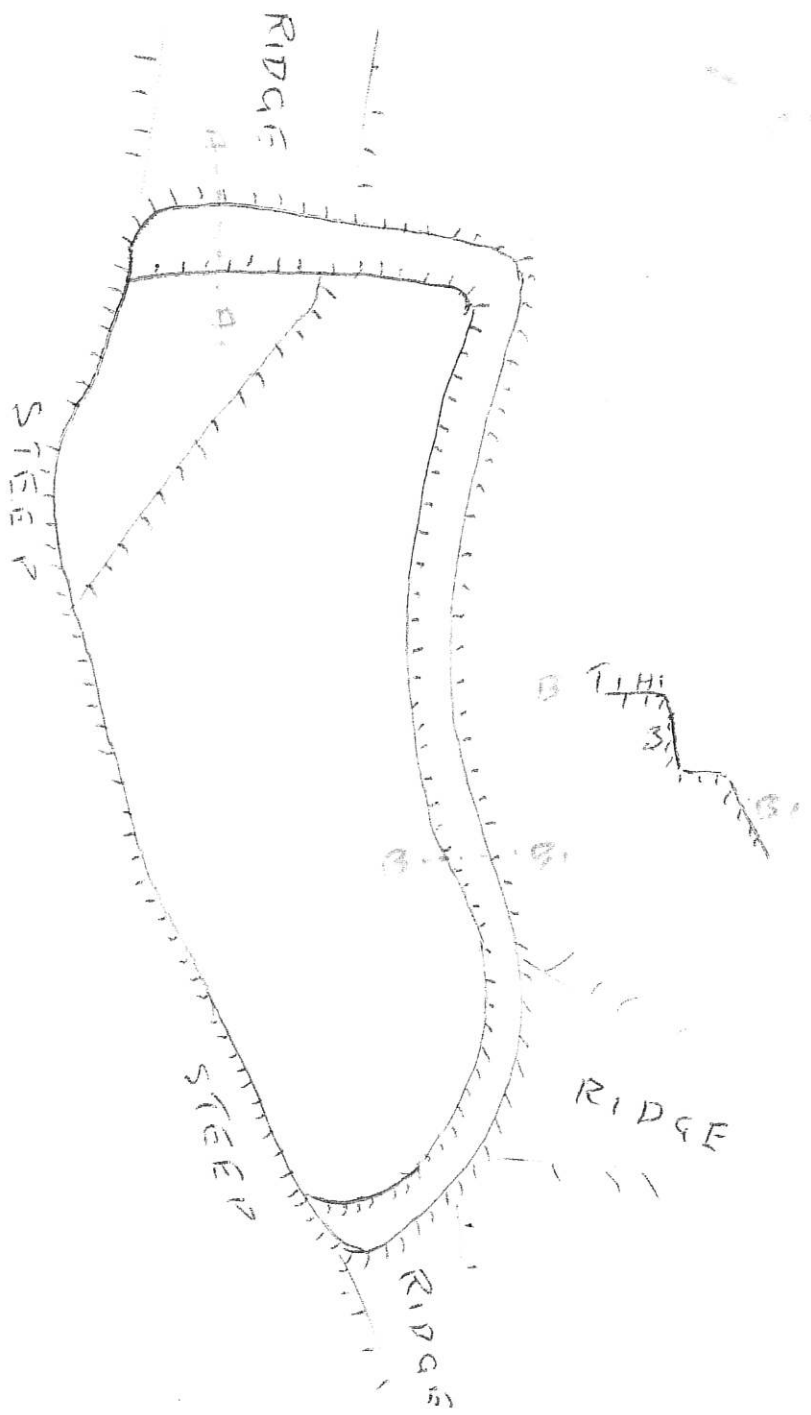
Attitude Attitude

5. Methods and equipment used *Pace*
 Photographs taken: Yes/No (Describe on Photograph Record Form)
 Date recorded

6. Aerial photograph or mosaic No. Site shows:
 Clearly/badly/not at all

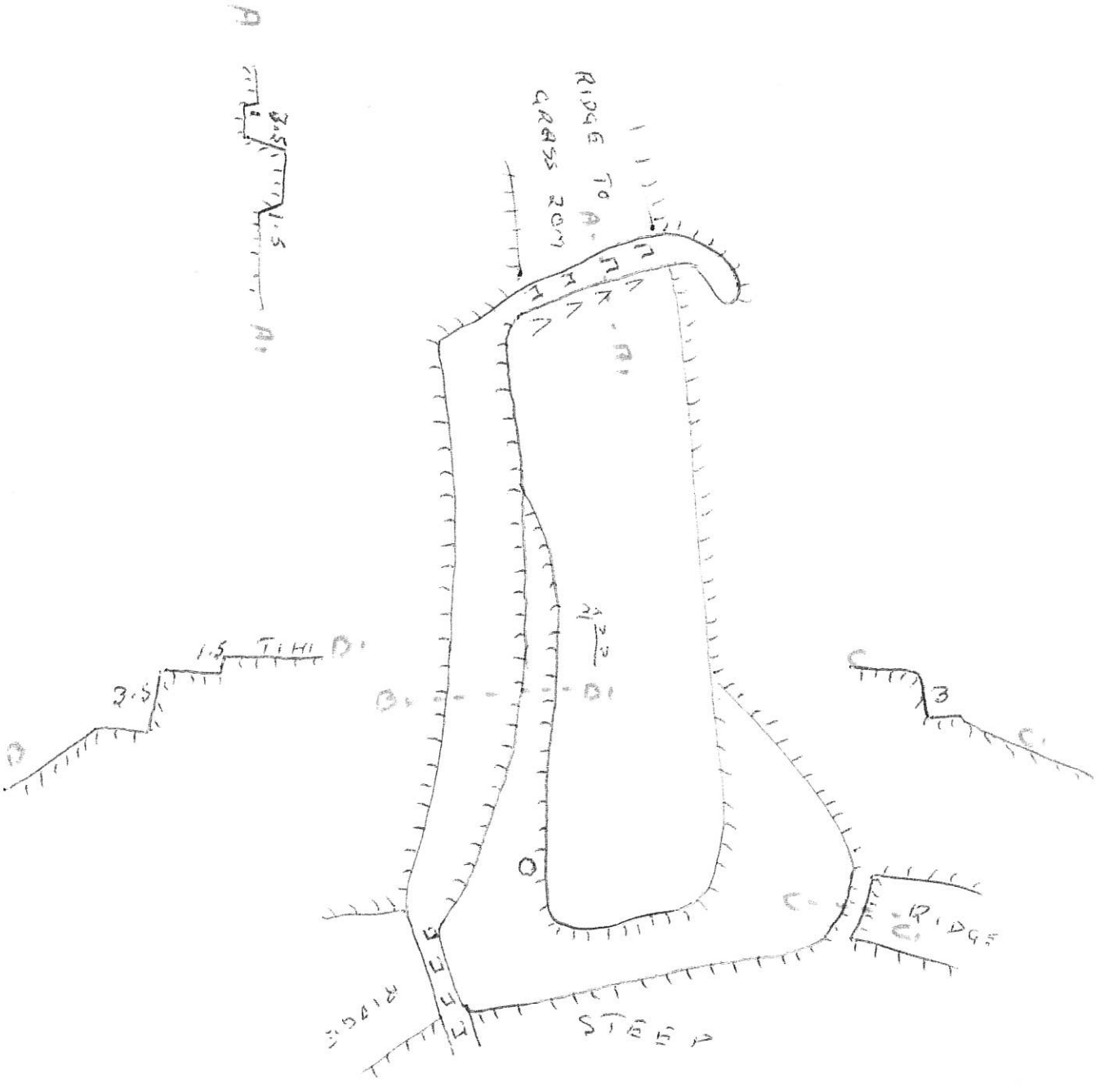
7. Reported by *Dave White* Filekeeper
 Address *2 RD Opatiki*

Date *June 75.* Date



SCALE 2.5cm = 10m
 OWNER CROWN

MAP REF RAUTOKI N78. NIMS1.855120
 DAUG WHITE PLANS 1975



SCALE 2.5 = 10M

OWNER CROWN

MAP REF QUATOKI N 78

NZMSI 553118

DAVE WHITE JUNE 75